





Go	At	On	For
	0.0	Start of route	0.0
	0.0	Edgecombe Ave @ 165th St, enter path to High Bridge, High Bridge Park <i>Start</i>	0.0
QL	0.0	Follow path to left	0.5
R	0.5	Turn right, follow to path over High Bridge	0.3
L	0.8	follow path to left	0.1
QL	0.8	University Avenue	0.2
L	1.0	cross University Ave southbound and go left on northbound lane <i>caution!</i>	0.0
	1.0	crossing with motor traffic!	1.2
R	2.2	Right turn, cut thru park on diagonal to the OCA path	0.2
R	2.4	Old Croton Aqueduct Walk	0.0
QR	2.4	W 183rd St	0.0
QL	2.4	Turn left	0.3
	2.7	Cross Fordham Rd, Caution	0.2
L	2.9	W 190th St	0.0
QR	2.9	Aqueduct Ave W	0.3
R	3.2	W Kingsbridge Rd	0.0
QL	3.2	Reservoir Ave	1.2
L	4.4	Sedgwick Ave	0.0
QR	4.4	Quick right onto Dickinson Ave	0.1
L	4.5	Mosholu Parkway Greenway	0.0
QR	4.5	Quick right TRO Mosholu Parkway Greenway	0.5
BR	5.0	Slight right	2.6
L	7.6	Midland Ave	0.0
QL	7.6	Teresa Ave to enter Tibbetts Brook Park	0.2
S	7.8	County Park Rd	0.5
R	8.2	S County Trailway	0.1
QR	8.3	S County Trailway	0.2
L	8.6	Turn left, open gate in fence to parking lot. Close fence after you.	0.0
S	8.6	Follow out of parking lot to Yonkers Ave	0.0
	8.6	Caution crossing Yonkers Ave	0.0
QL	8.6	Turn slight left onto Yonkers Avenue	0.4

Go	At	On	For
R	9.0	Prescott St	0.0
QL	9.0	Quick left onto OCA Trail	0.7
R	9.7	Palisade Ave	0.0
QL	9.7	Quick left onto Ashburton Ave	0.1
R	9.8	N Broadway	0.1
QL	9.9	Quick left onto Bishop William J Walls PI	0.0
QR	9.9	Quick right onto OCA Trail	3.2
S	13.1	Cross Pinecrest Dr	0.0
BR	13.1	Old Croton Trailway State Park	0.6
L	13.7	Old Croton Aqueduct Trail	0.2
R	13.9	Right turn to cross Broadway and Farragut Ave <i>Dangerous and confusing intersection</i>	0.0
QL	13.9	OCA at Chauncey Lane	0.9
S	14.8	Hillside Ave	0.0
S	14.8	OCA Trail	0.2
S	15.1	Cross Broadway, continue on OCA Trail	0.4
L	15.4	Oak Street Lot	0.1
QL	15.5	Cedar Street, Dobbs Ferry	0.0
QR	15.5	Old Croton Aqueduct Trail, ride down ramp	1.7
S	17.2	Cross Main St Irvington onto thru parking lot onto Old Croton Aqueduct State Park	0.8
Slight Right	18.0	Old Croton Aqueduct Trail	0.3
S	18.3	Old Croton Aqueduct Trail	0.1
Slight Right	18.4	Turn slight right onto Old Croton Aqueduct Trail	0.2
L	18.5	South Broadway, US 9, caution crossing to other side of Rt 9	0.2
S	18.8	South Broadway, US 9	0.3
R	19.0	White Plains Road Northern Sidewalk	0.1
L	19.1	Old Croton Aqueduct State Park at far end of parking lot	0.4
L	19.6	Turn slight left onto 200 South Broadway Parking Lot	0.0
QR	19.6	Turn sharp right onto Leroy Avenue	0.1
QL	19.6	Turn left	0.0

Go	At	On	For
QL	19.7	Turn left	0.0
QR	19.7	Turn slight right	0.2
L	19.9	Turn sharp left onto East Franklin Street	0.0
QR	19.9	Turn sharp right onto 80 South Broadway Driveway	0.0
QR	19.9	Turn right	0.6
BR	20.5	TRO Old Croton Aqueduct Trail	0.3
R	20.8	to pick up OCA across road	0.0
QL	20.8	Old Croton Aqueduct Trail	1.9
L	22.7	Old Croton Aqueduct Trail	1.0
BR	23.7	Old Croton Aqueduct Trail	0.8
R	24.5	River Rd	0.0
QL	24.6	Quick left onto Albany Post Rd/S Highland Ave	0.3
R	24.9	Scarborough Rd/OCA	0.1
R	25.0	Long Hill Road West <i>Easy to mis</i>	0.0
QL	25.0	Quick left onto Old Croton Aqueduct State Park	0.2
L	25.2	left off Scarborough Rd TRO OCA, caution crossing road <i>Easy to miss</i>	0.9
	26.2	Caution crossing S Highland	0.0
S	26.2	follow thru park to far diagonal corner	0.2
L	26.4	Turn slight left onto Old Croton Aqueduct State Park	0.0
QR	26.4	Nelson Park on diagonal corner, follow path to Spring St	0.1
R	26.5	Spring Street	0.3
R	26.8	Waller Avenue	0.0
QL	26.9	Old Croton Aqueduct State Park	0.2
S	27.0	Cross Church and Main Streets, Ossining	0.2
L	27.2	around stone house on Old Croton Aqueduct Trail	0.0
QR	27.2	Ann Street	0.0
QL	27.2	Turn left, walk bike up stairs	0.9
R	28.1	Albany Post Rd/N Highland Ave	0.0
QL	28.2	Albany Post Rd/N Highland Ave	0.0
BR	28.2	Old Croton Aqueduct Trail	0.5
L	28.7	Ogden Rd, easy to miss turn off OCA!	0.1

Go	At	On	For
QR	28.8	Quick right onto Old Albany Post Rd	0.1
R	28.9	Shady Lane Farm Road	0.0
QL	28.9	Quick left onto Old Croton Aqueduct Trail	0.4
BL	29.3	Old Croton Aqueduct Trail	1.2
BL	30.5	TRO Old Croton Trailway State Park	1.5
L	32.0	Croton Dam Rd	0.4
R	32.5	NY-129	0.0
QL	32.5	Quick left onto Batten Rd	1.3
BR	33.8	Grand St/ Rt 129	0.2
L	34.0	Wood St	0.0
QR	34.1	Gerstein St	0.1
QR	34.1	Cleveland Dr	1.1
S	35.2	@ Circle, take the 1st exit onto Benedict Blvd	0.2
L	35.4	S Riverside Ave	0.1
QR	35.5	Croton Point Ave	0.2
L	35.7	Veterans Plaza	0.2
R	35.9	Follow to railroad platform	0.1
	36.0	Croton Harmon southbound railroad platform, end	0.0
	36.0	End of route	